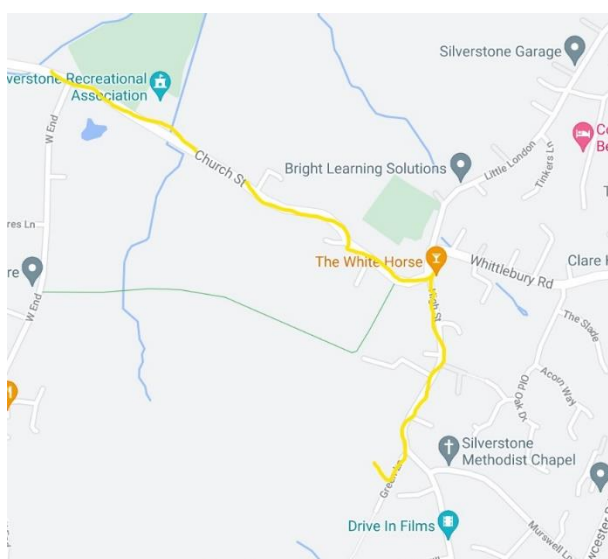


## DIRECTIONS TO THE PADDOCK CAR PARK

### FROM THE M40

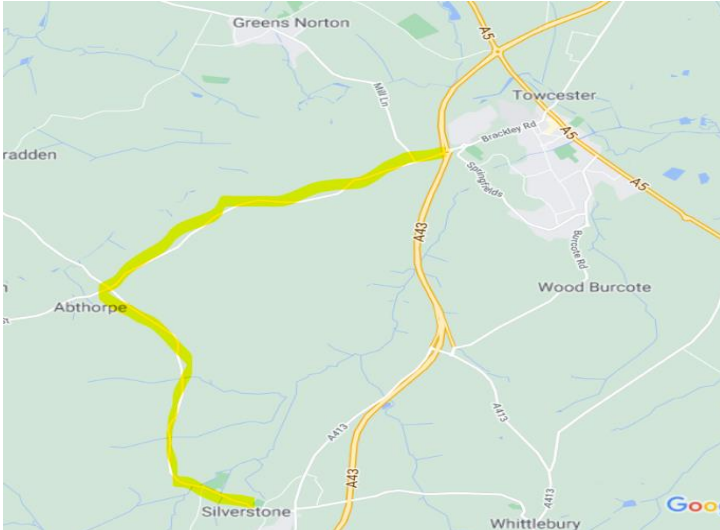


- **Exit the M40 at Junction 11** (do not be tempted to exit at J10 as you'll end up in the race traffic)
- **Exit the roundabout following the A422 to Brackley**; you should start to see Silverstone Schools Parking signs.
- At the **next roundabout take the B4525** to Middleton Cheney
- Follow Silverstone Schools Parking signs and **turn left to Thorpe Mandiville**
- At the **Culworth crossroads, turn right** towards Weston
- Follow the signs through Weedon Lois and Wappenham.
- At the **T junction in Wappenham, turn left** towards Abthorpe and Silverstone
- At the Abthorpe **crossroads turn right** to Silverstone
- Stay on this road **following the parking signs and you will enter Silverstone** (by the SRA & West End)

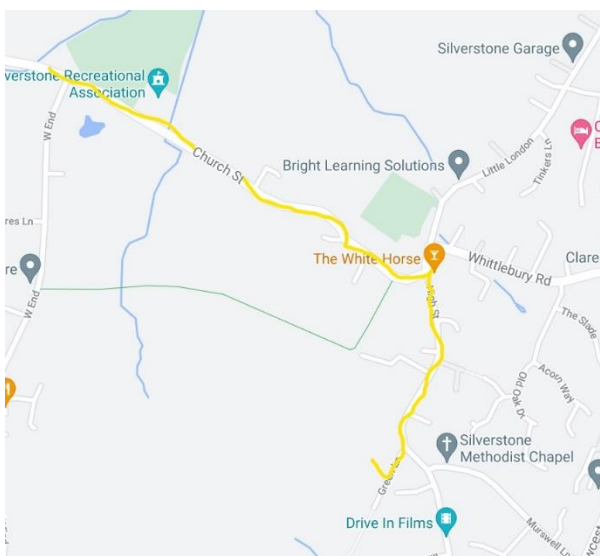


- **Continue into Silverstone village** for 0.4 miles; **turn right at the T Junction** (Croft Stores & The White Horse) onto High Street.
- **Continue on High Street**
- **The entrance to The Paddock** parking is approx. 0.3 miles **on Green Lane.**

## FROM THE M1



- **Leave M1 at Junction 15a**
- **Take A43(S)** towards Oxford
- **Continue over the 1<sup>st</sup> A43 / A5** roundabout at Towcester.
- **At the next roundabout (McDonalds) take the 3rd exit** - please be in the right-hand lane when approaching the roundabout - towards Abthorpe / services following the Silverstone School Schools Parking signs.
- **Follow this road** for approx. 1-1.5 miles
- **Turn left at the Abthorpe crossroads (Silverstone)**, following Silverstone Schools parking signs
- Stay on this road **following the parking signs and you will enter Silverstone** (by the SRA & West End)



- **Continue into Silverstone village** for 0.4 miles; **turn right at the T Junction (Croft Stores & The White Horse)** onto High Street.
- **Continue on High Street** following the Silverstone School parking signs
- **The entrance to The Paddock** parking is approx. 0.3 miles **on Green Lane.**